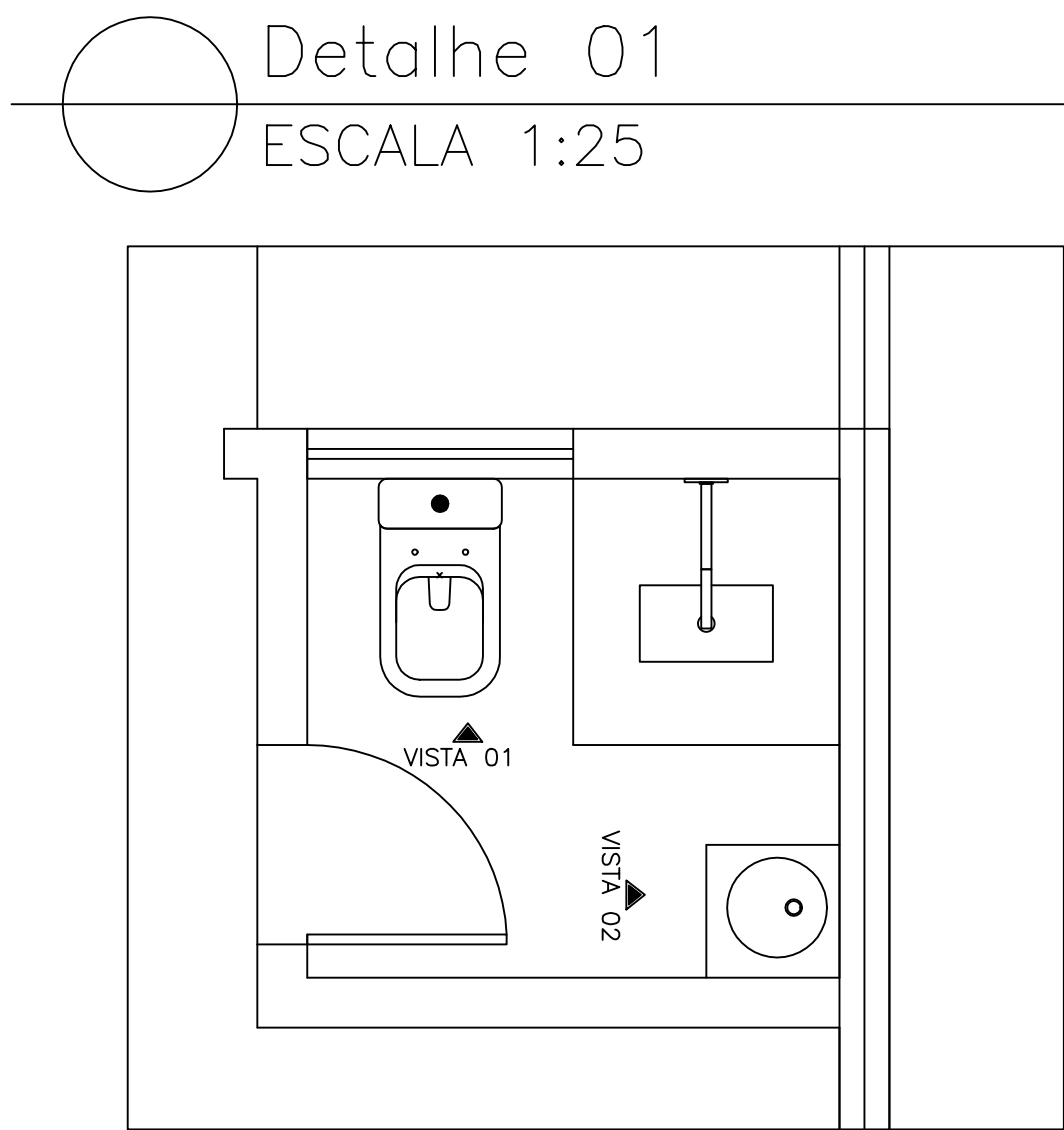
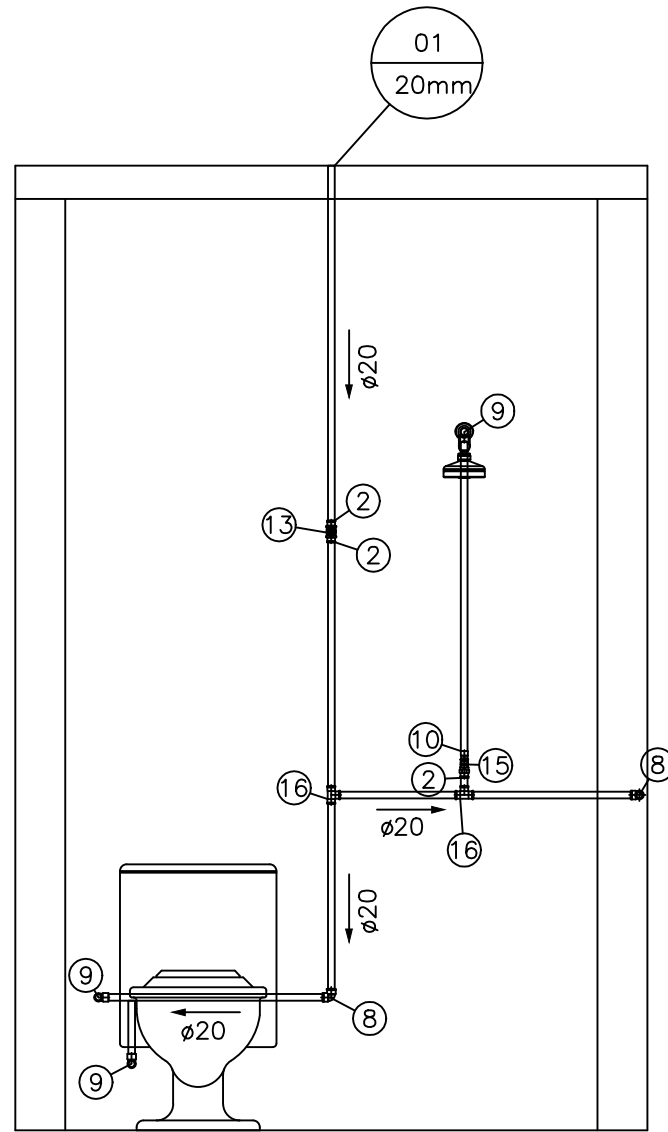


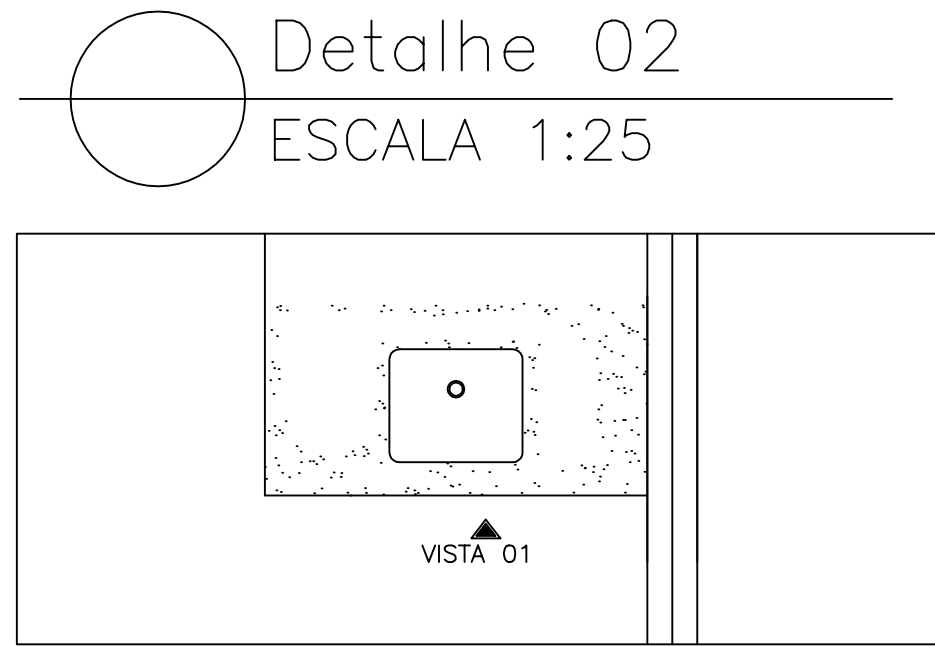
PLANTA LAYOUT
ESC. 1:50



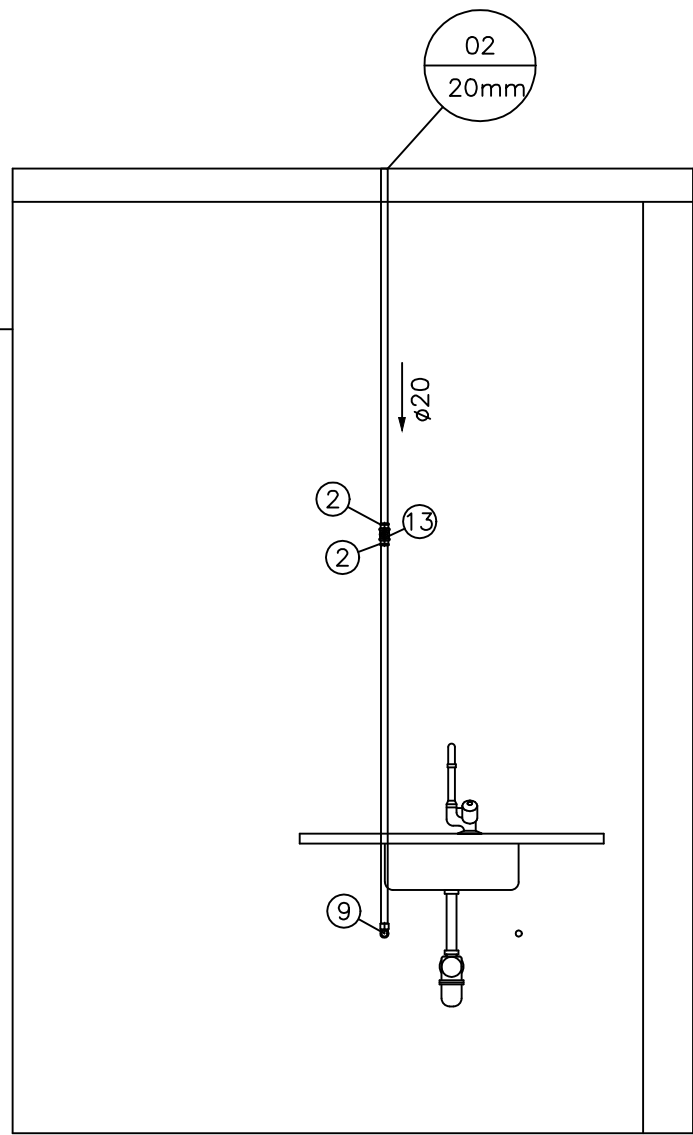
Detalhe 01
ESCALA 1:25



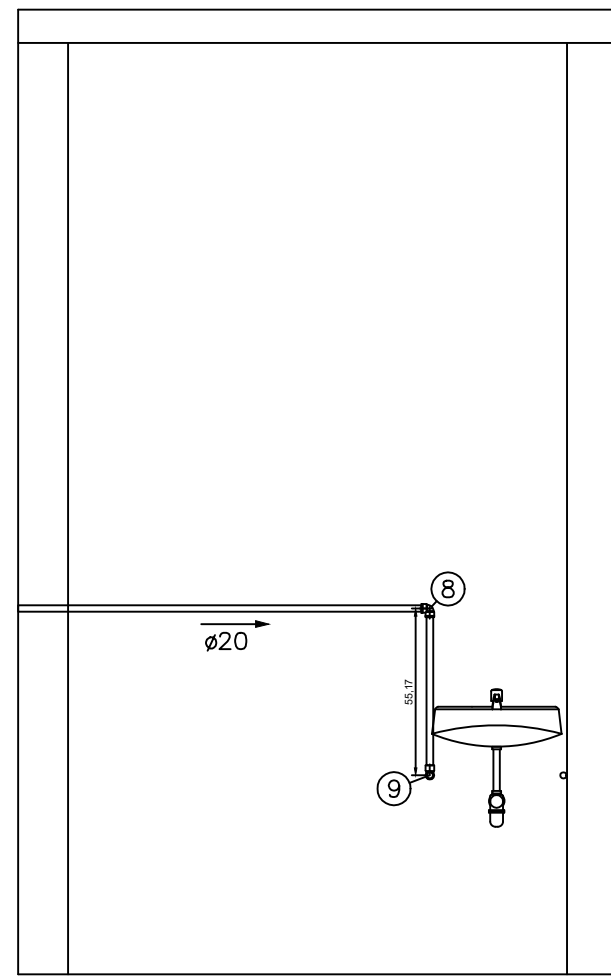
Vista 01
ESCALA 1:25



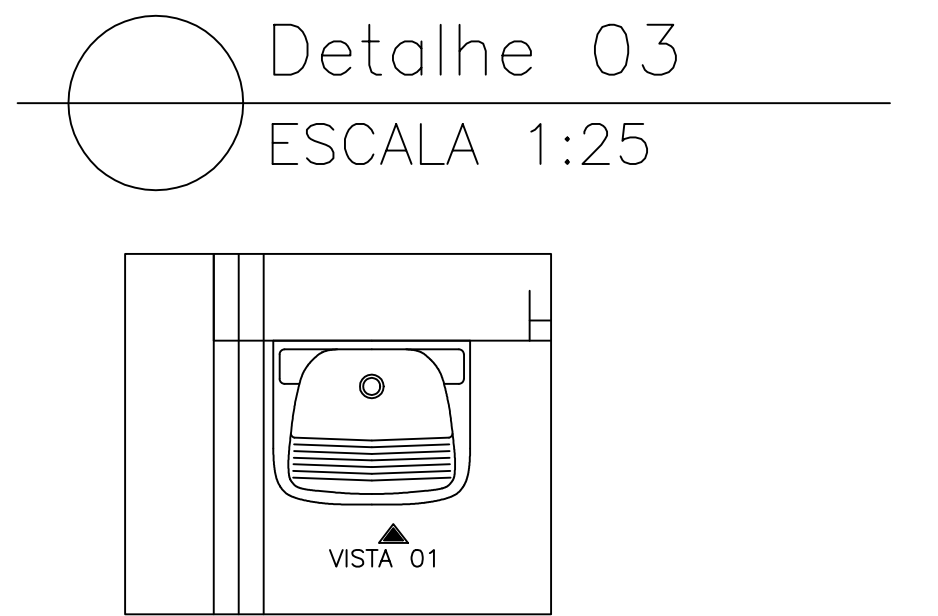
Detalhe 02
ESCALA 1:25



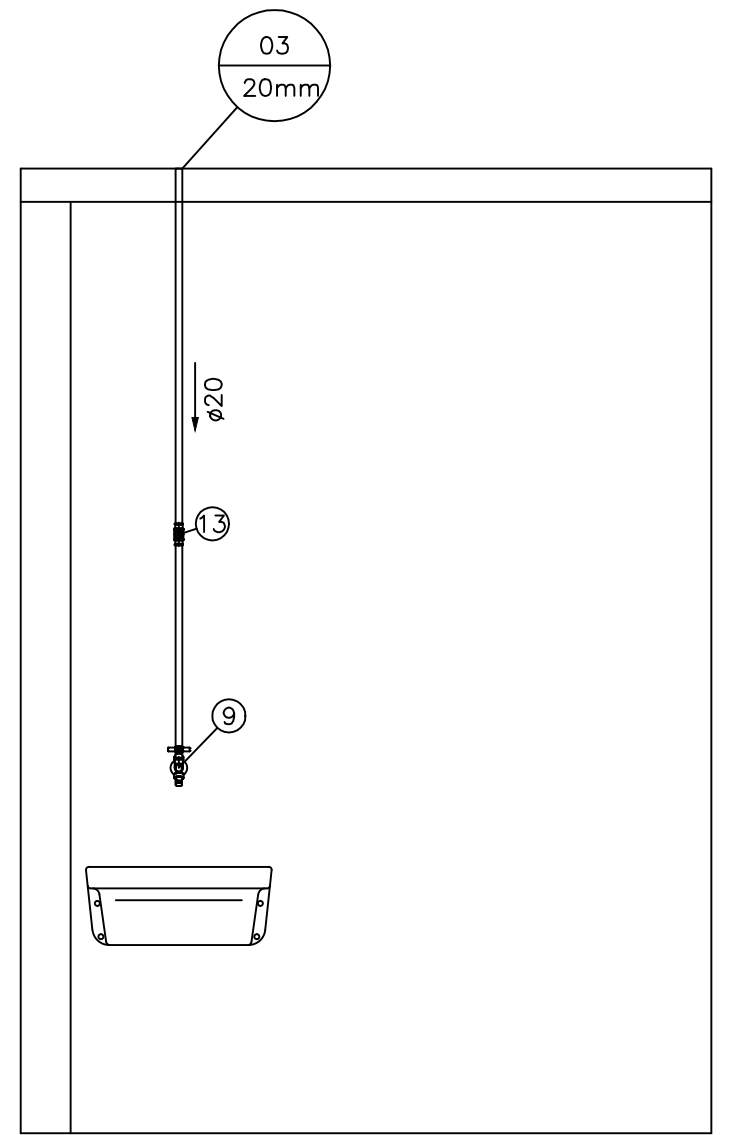
Vista 01
ESCALA 1:25



Vista 02
ESCALA 1:25



Detalhe 03
ESCALA 1:25



Vista 01
ESCALA 1:25

TERRENO	Nº DO LOTE:	Nº DA QUADRA:	BAIRRO:	AREA:
	Local:	Localidade:	PAPAGAIOS/MG	
PROPRIETARIO				CPF/CNPJ
PREFEITURA MUNICIPAL DE PAPAGAIOS				18.313.866/0001-18
RESPONSÁVEL TÉCNICO				CREA:
PROJETO	TÍTULO:	DATA:	USO:	
	CONTEÚDO DA PRANCHA: PROJETO HIDRÁULICO	ESCALAS:	FOLHA:	
		INDICADA	01	